



SITES PROMOTED OR SUGGESTED FOR DEVELOPMENT

KEY

Sites with planning permission or identified in the Local Plan 

Sites promoted or suggested for development 

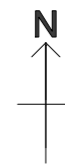
Source: Charnwood Strategic Housing and Employment Land Availability Assessment (2017)

Charnwood Borough Council
 Council Offices
 Southfield Road
 Loughborough
 Leicestershire
 LE11 2TX

www.charnwood.gov.uk



Scale: 1:75000
 Date: 26-04-2018 Time: 11:09:29



This material has been reproduced from Ordnance Survey digital map data with the permission of the Controller of Her Majesty's Stationary Office. Unauthorised reproduction infringes Crown copyright and may lead to prosecution or civil proceedings. © Crown copyright.

Licence No. 100023558

Any Aerial Photography shown is copyright of UK Perspectives